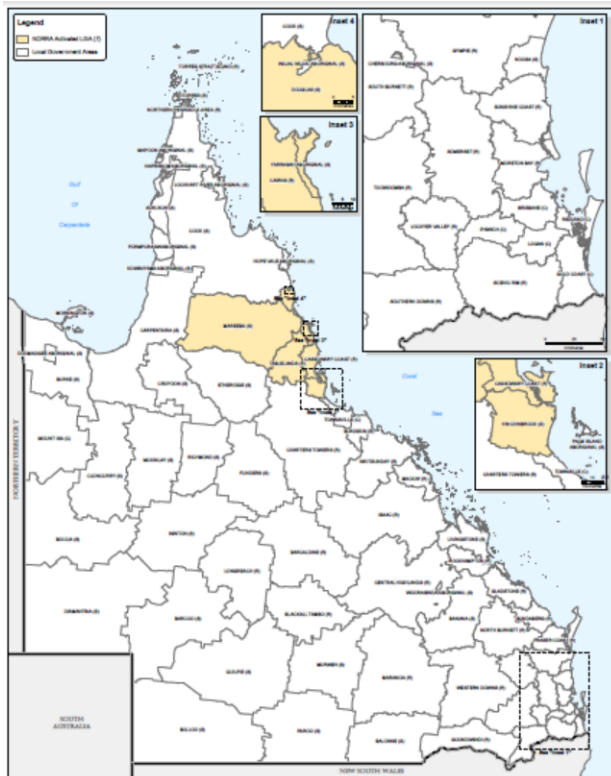


NDRRA Event – North Queensland Flooding, 6 – 10 March 2018



Assistance activated

The Minister for Fire and Emergency Services activated the Commonwealth/ State Natural Disaster Relief and Recovery Arrangements (NDRRA).

NDRRA relief measures activated

- Counter Disaster Operations
- Disaster Assistance Loans for Small Business
- Disaster Assistance Loans for Primary Producers
- Essential Services Safety and Reconnection Scheme
- Essential Working Capital Loans Scheme for Small Business
- Essential Working Capital Loans Scheme for Primary Producers
- Freight Subsidies
- Personal Hardship Assistance Scheme
- Restoration of Essential Public Assets

Area activated

The area formally defined for receipt of the NDRRA relief measures is: “*Communities within north Queensland affected by heavy rainfall and flooding, 6 – 10 March 2018*”

Queensland Reconstruction Authority

Local Government Area	Counter Disaster Operations	Disaster Assistance Loans for Small Business	Disaster Assistance Loans for Primary Producers	Essential Services Safety and Reconnection Scheme	Essential Working Capital Loans Scheme for Small Business	Essential Working Capital Loans Scheme for Primary Producers	Freight Subsidies	Personal Hardship Assistance Scheme	Restoration of Essential Public Assets
Cairns Regional Council									✓ activated 17/05/18
Cassowary Coast Regional Council	✓ activated 10/03/18	✓ activated 04/04/18	✓ activated 20/03/18	✓ ¹ activated 12/03/18	✓ activated 04/04/18	✓ activated 20/03/18	✓ activated 20/03/18	✓ ¹ activated 12/03/18	✓ activated 10/03/18
Douglas Shire Council									✓ activated 04/04/18
Hinchinbrook Shire Council	✓ activated 10/03/18	✓ activated 04/04/18	✓ activated 20/03/18	✓ ² activated 10/03/18	✓ activated 04/04/18	✓ activated 20/03/18	✓ activated 20/03/18	✓ ² activated 10/03/18	✓ activated 10/03/18
Mareeba Shire Council	✓ activated 10/03/18								✓ activated 10/03/18
Tablelands Regional Council	✓ activated 14/03/18								✓ activated 14/03/18
Yarrabah Aboriginal Shire Council	✓ activated 10/03/18								✓ activated 10/03/18

¹ The Emergency Hardship Assistance component of the Personal Hardship Assistance Scheme commences on 12 March 2018. Personal Hardship Assistance Scheme and Essential Services Safety and Reconnection Scheme activation for **Cassowary Coast** is limited to Louis Road (South Innisfail), Webb Crescent, Cahill Street and Bliss Street (East Innisfail) and Corinda Street (east of Sherwood Street), Hilda Street, Jodrell Street, Marjorie Street, Payne Street, Alba Street, Duffy Street, Florence Street, Brownlee Street, Howe Street and River Road (Webb).

² The Emergency Hardship Assistance component of the Personal Hardship Assistance Scheme commences on 10 March 2018. The Essential Services Hardship Assistance component of the Personal Hardship Assistance Scheme commences on 14 March 2018 (if required). Personal Hardship Assistance Scheme and Essential Services Safety and Reconnection Scheme activation for **Hinchinbrook** is limited to the suburbs of Abergowrie, Bambaroo, Bemerside, Blackrock, Braemeadows, Coolbie, Cordelia, Dalrymple Creek, Daradgee (limited), Euramo (limited), Foresthome, Forrest Beach, Gairloch, Garrawalt, Halifax, Hawkins Creek, Helens Hill, Ingham, Lannercost, Long Pocket, Lucinda, Macknade, Mount Fox, Orient, Peacock Siding, Taylors Beach, Toobanna, Trebonne, Upper Stone, Victoria Plantation, Wallaman, Wharps and Yuruga.

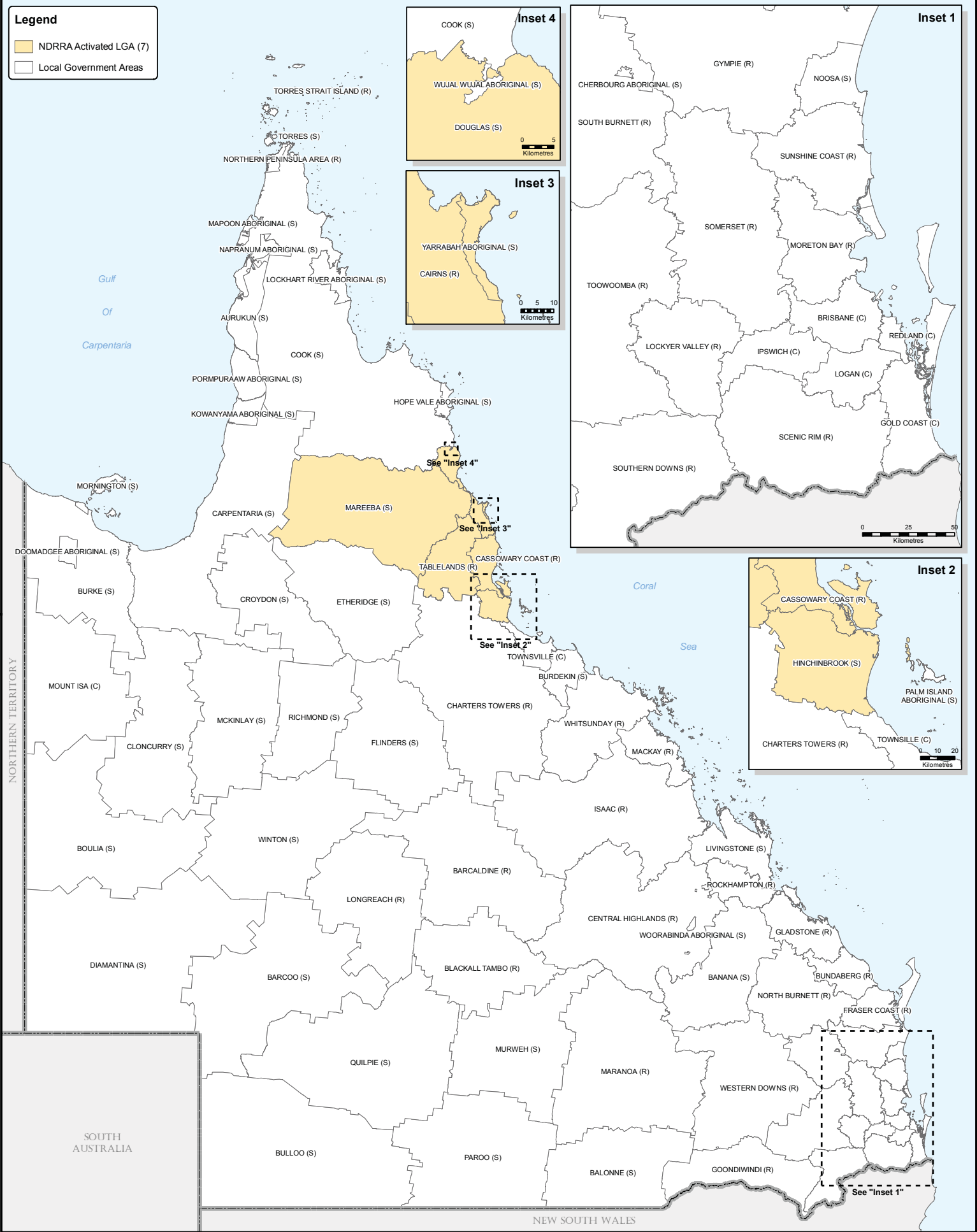
Further information:
Ph: 1800 110 841

Email: info@qldra.org.au

Website: www.qldreconstruction.org.au

Legend

- NDRRA Activated LGA (7)
- Local Government Areas

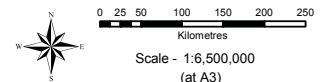


Queensland Reconstruction Authority
 1800 110 841
www.qldreconstruction.org.au



NDRRA Activation Summary (v5)

North Queensland Flooding, 6 - 10 March 2018



Disclaimer:
 Users must satisfy themselves that this map is accurate and suitable for their purposes. The Queensland Reconstruction Authority does not accept responsibility for any loss or damage that may arise from the use of or reliance on this map.